

RESOLUTION NO. 148

RESOLUTION OF INTENT OF THE TOWN OF MOUNT
CARMEL, TENNESSEE, REGARDING FLOOD CONTROL
PROGRAM

WHEREAS, certain areas of Mt. Carmel, Tennessee are subject to periodic flooding causing serious damages to properties within these areas; and

WHEREAS, relief is available in the form of Federally subsidized flood insurance as authorized by the National Flood Insurance Act of 1968; and

WHEREAS, it is the expressed intent of the Board of Mayor and Aldermen of the Town of Mount Carmel, Tennessee to duly evaluate flood hazards in all official actions in areas having special flood hazards, and take such other official action reasonable necessary to carry out the objectives of the National Flood Insurance Program; and

WHEREAS, this body has the legal authority to adopt and use and control measures to reduce future flood losses pursuant to Tenn. Code Anno. § 6-2-201; now therefore

BE IT RESOLVED BY THE BOARD OF MAYOR AND ALDERMEN OF THE TOWN OF MOUNT CARMEL, TENNESSEE, that this Board hereby:


SECTION 1. Assures the Federal Insurance Administration that it will enact as necessary, and maintain in force in those areas having flood hazards, adequate land use and control measures with effective enforcement provisions consistent with the Criteria set forth in Part 60 of the National Flood Insurance Program Regulations; and vests the Town Administrator with the responsibility, authority and means to:

- (a) Assist the Administrator at his request in his delineation of the limits of the area having special flood hazards;
- (b) Provide such information as the Administrator may request concerning present uses and occupancy of the flood plain areas;
- (c) Cooperate with Federal, State and local agencies and private firms which undertake to study, survey, map and identify flood plain areas, and cooperate with neighboring communities with respect to management of adjoining flood plain areas in order to prevent aggravation of existing hazards;
- (d) Upon occurrence, notify the Administrator in writing whenever the boundaries of the Community have been modified by annexation or the community has otherwise assumed or no longer has authority to adopt and enforce floodplain management regulations for a particular area. In order that the Flood hazard Boundary map and Flood Insurance Rate map accurately represent the Community's boundaries, include within such notification a copy of a map of the community suitable for reproduction, clearly delineating the new corporate limits or new area for which the community has assumed or relinquished flood plain management regulatory authority.


SECTION 2. Appoints the Town Administrator to maintain for public inspection and to furnish upon request for the determination of applicable flood insurance premium rates within all areas having special flood hazards identified on a Flood Hazard Boundary Map or Flood Insurance Rate Map, and certificates of flood-proofing and/or information on the elevation in relation to mean sea level of the level of the lowest floor, including basement, of all new or substantially improved structures, and include whether or not such structures include a basement.

SECTION 3 Agrees to take such other official action as may be reasonably necessary to carry out the objectives of the program.


A D O P T E D this the 19th day of December, 1996


JAMES L. DEAN, Mayor

ATTEST:


NANCY F. CARTER, Recorder


APPROVED AS TO FORM:



LAW OFFICE OF MICHAEL A. FAULK

TOWN OF MOUNT CARMEL
P.O. BOX 1421
MT. CARMEL, TN. 37645
(423) 357-7311

DECEMBER 23, 1996

THE TOWN OF MOUNT CARMEL PASSED THE ENCLOSED RESOLUTION
AND ORDINANCE FOR FEMA FLOOD INSURANCE ON DECEMBER 19, 1996.
(ORDINANCE FINAL READING DECEMBER 23, 1997)


JAMES L. DEAN, MAYOR


NANCY CARTER, CITY RECORDER

FEDERAL EMERGENCY MANAGEMENT AGENCY APPLICATION FOR PARTICIPATION IN THE NATIONAL FLOOD INSURANCE PROGRAM		See the reverse for Paperwork Burden Disclosure Notice	O.M.B. NO. 3067-0020 Expires December 31, 1995	
1. APPLICATION (City, town, etc.) TOWN OF MOUNT CARMEL			DATE 7/26/96	
COUNTY, STATE HAWKINS COUNTY TN				
2. COMMUNITY OFFICIAL AND OFFICE OR AGENCY WITH OVERALL RESPONSIBILITY VERN HAEFELE TOWN ADMINISTRATOR			TELEPHONE NO. (Include area code) 423-357-7311	
ADDRESS (Street or box no., city, state, zip code) P.O. BOX 1421 MT. CARMEL TN 37645				
3. PROGRAM COORDINATOR (Official, if different from above, with overall responsibility for implementing program)			TELEPHONE NO. (Include area code)	
ADDRESS (Street or box no., city, state, zip code)				
4. FIRST FLOOR ELEVATION INFORMATION WILL BE RECORDED BY: JOE SINDON OR CARL CRADIC			TELEPHONE NO. (Include area code) 423-357-7311	
ADDRESS (Street or box no., city, state, zip code) P.O. BOX 1421 MT. CARMEL TN 37645				
5. LOCATION OF COMMUNITY REPOSITORY FOR PUBLIC INSPECTION OF FIA MAPS CITY HALL 100 EAST MAIN STREET				
ADDRESS MT. CARMEL TN 37645				
6. ESTIMATES FOR ONLY THOSE AREAS SUBJECT TO FLOOD AND/OR MUDSLIDE AS KNOWN AT THE TIME OF APPLICATION				
AREA	POPULATION	NO. OF 1-4 FAMILY STRUCTURES	NO. OF SMALL BUSINESS STRUCTURES	NO. OF ALL OTHER STRUCTURES
4 ACRES	5	4	0	4
7. ESTIMATES OF TOTALS IN ENTIRE COMMUNITY				
	POPULATION	NO. OF 1-4 FAMILY STRUCTURES	NO. OF SMALL BUSINESS STRUCTURES	NO. OF ALL OTHER STRUCTURES
	4205	1618	38	1656